

## **Diversity and Conservation of Cave-Roosting Bats in Central Ghana**

Authors: Nkrumah, Evans Ewald, Baldwin, Heather Joan, Badu, Ebenezer Kofi, Anti, Priscilla, Vallo, Peter, et al.

Source: Tropical Conservation Science, 14(1)

Published By: SAGE Publishing

URL: <https://doi.org/10.1177/19400829211034671>

---

BioOne Complete ([complete.BioOne.org](https://complete.BioOne.org)) is a full-text database of 200 subscribed and open-access titles in the biological, ecological, and environmental sciences published by nonprofit societies, associations, museums, institutions, and presses.


Your use of this PDF, the BioOne Complete website, and all posted and associated content indicates your acceptance of BioOne's Terms of Use, available at [www.bioone.org/terms-of-use](https://www.bioone.org/terms-of-use).

Usage of BioOne Complete content is strictly limited to personal, educational, and non - commercial use. Commercial inquiries or rights and permissions requests should be directed to the individual publisher as copyright holder.

---

BioOne sees sustainable scholarly publishing as an inherently collaborative enterprise connecting authors, nonprofit publishers, academic institutions, research libraries, and research funders in the common goal of maximizing access to critical research.

# Diversity and Conservation of Cave-Roosting Bats in Central Ghana

Tropical Conservation Science  
Volume 14: 1–10  
© The Author(s) 2021  
Article reuse guidelines:  
sagepub.com/journals-permissions  
DOI: 10.1177/19400829211034671  
journals.sagepub.com/home/trc  


Evans Ewald Nkrumah<sup>1</sup> , Heather Joan Baldwin<sup>2,3</sup>,  
Ebenezer Kofi Badu<sup>1</sup>, Priscilla Anti<sup>1</sup>, Peter Vallo<sup>2,4</sup>, Stefan Klose<sup>2</sup>,  
Elisabeth Klara Viktoria Kalko<sup>2,5,‡</sup>, Samuel Kingsley Oppong<sup>1</sup>, and  
Marco Tschapka<sup>2,5</sup>

## Abstract

**Background:** Ghana is one of the six bat diversity hotspots on the African continent, yet its caves have not been fully explored for the bats they host.

**Research Aims:** We aimed to assess the species composition and diversity of five caves in central Ghana and identified those needing immediate conservation attention.

**Methods:** Using mist-nets, we captured bats over 102 full nights between October 2010 and July 2012 from the Upper Guinean forest and Savannah regions in central Ghana.

**Results:** A total of 10,226 bats belonging to nine species were recorded. PERMANOVA suggested significant variation in species composition among the caves. A SIMPER analysis revealed *Coleura afra* and *Hipposideros jonesi* to be the main discriminating species between caves, with a dominance of *Hipposideros cf. ruber* in all caves. The Bat Cave Vulnerability Index (BCVI) revealed Mframabuom cave from the Upper Guinean forest region as a high priority cave hosting threatened species, yet highly disturbed. The remaining caves were identified as medium priority caves.

**Conclusion:** The results of the study suggest the need for further research and an immediate conservation strategy as essential for approaching national conservation goals.

## Keywords

abundance, Africa, cave, Chiroptera, species richness

With the advent of the Anthropocene, tropical biodiversity has risen to being a top conservation concern among researchers, conservationists and natural resource managers (Voigt & Kingston, 2016). This is mainly due to the rapidly increasing human population and the connected overexploitation of the natural resources and habitats. The tropical region is in many aspects among the most affected by human activities, and particularly the biodiversity of special habitats such as caves remains largely understudied (Williams, 2008). Caves present peculiar features such as constant temperature and humidity, and, with the exception of small zones near the entrances, a total absence of light (Culver & Pipan, 2009, 2010). These characteristics have frequently promoted the evolution of endemic species uniquely adapted to this environment.

<sup>1</sup>Department of Wildlife and Range Management, Kwame Nkrumah University of Science and Technology, Kumasi, Ghana

<sup>2</sup>Evolutionary Ecology and Conservation Genomics, University of Ulm, Germany

<sup>3</sup>Department of Biological Sciences, Macquarie University, Sydney, New South Wales, Australia

<sup>4</sup>Institute of Vertebrate Biology, Czech Academy of Sciences, Brno, Czech Republic

<sup>5</sup>Smithsonian Tropical Research Institute, Balboa, Panama

Received 3 March 2021; Accepted 6 July 2021

<sup>‡</sup>Deceased.

## Corresponding Author:

Evans Ewald Nkrumah, Department of Wildlife and Range Management, Kwame Nkrumah University of Science and Technology, Kumasi, Ghana.  
Email: evansewald@gmail.com



Creative Commons Non Commercial CC BY-NC: This article is distributed under the terms of the Creative Commons Attribution-NonCommercial 4.0 License (<https://creativecommons.org/licenses/by-nc/4.0/>) which permits non-commercial use, reproduction and distribution of the work without further permission provided the original work is attributed as specified on the SAGE and Open Access pages (<https://us.sagepub.com/en-us/nam/open-access-at-sage>).

Caves host some of the largest bat colonies of the world and fulfill many functions for bats, mainly the provision of a stable microclimate, protection from predators and as migratory or maternity roosts (Churchill et al., 1997; Glover & Altringham, 2008). Most bats spend half of their life or even more within their cave roost (Avila-Flores & Medellín, 2004; Kunz & Lumsden, 2003). The disturbance of bats in tropical caves is currently regarded as the most serious threat to cave biodiversity, including for the dependent invertebrate food chains (Furey & Racey, 2016). Compared to other regions of the world, only a few studies report on cave-roosting bat diversity in Africa (Churchill et al., 1997; Menzies, 1973). A few caves utilized by bats are reported from the Republic of the Congo, Central and Northern Gabon (Cigna, 2020) and Kenya (Heisch, 1952; McWilliam, 1988). Studies from southern Africa suggest at least 12 obligate, 10 facultative and 4 occasional cave-roosting species, out of 75 species known from the region (Cooper-Bohannon et al., 2016). In contrast, although being one of the bat diversity hotspots of the African continent (Herkt et al., 2016), such information is still largely lacking for Ghana.

Ghana, located in western Africa is among the continent's six bat diversity hotspots, and harbours over 84 species (Herkt et al., 2016; Mickleburgh et al., 2002; Weber & Fahr, 2007). The currently explored cave ecosystems host a high biodiversity, including several unique arthropod species (DeWildt, 2007; Philips et al., 2016), and often also large colonies of bats (Nkrumah et al., 2016a, 2017a). To date, no studies have examined bat species richness and diversity within them, which is a vital first step towards conservation. Therefore, in an effort to investigate the conservation significance of caves, and to support conservation decisions, this study aimed (1) to describe the species composition and diversity of bats in selected caves in central Ghana, and (2) to evaluate the conservation priorities of the studied caves.

## Methods

### Study Area

We sampled five bat caves from two vegetation zones in central Ghana: the Upper Guinean Forest and the Guinea Savannah (Figure 1). The Upper Guinean Forest region is known for its exceptionally high species diversity and endemism in flora and fauna in comparison to the Guinea Savannah (Happold, 1996; Myers et al., 2000). Two caves, Mframabuom and Abutia, separated by a 3.8 km distance and located close to the Kwamang village in the Ashanti Region represented the Upper Guinean Forest region (Figure 2). In the Guinea Savannah, we sampled Mpirisi and

Dwamerawa caves separated by 0.6 km and close to the Buoyem village, and the Boten cave nearby the Forikrom village (Figure 2). The minimum distance between caves from the two different vegetation zones, Boten and Abutia is 120 km.

**Description of Caves.** Mframabuom Cave (N 07°00' W 01°18') is located at 420 m a.s.l. It has one entrance viable for humans that leads into two main caverns and to tunnels with roosting bats. Another entrance is accessible only for bats. Each cavern is ca. 10 m by 8 m. Additional information on this cave is provided in Philips et al. (2016).

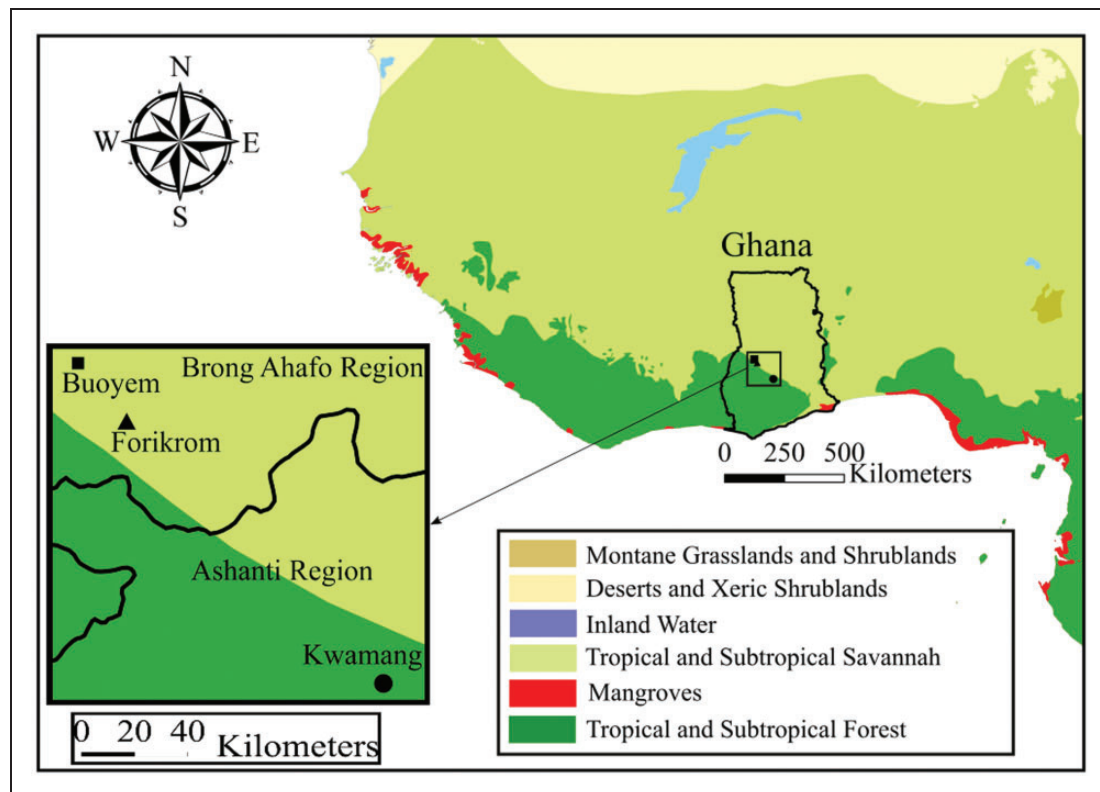
Abutia Cave (N 06°58' W 01°16') is located at 468 m a.s.l. and has a single wide entrance of ca. 12 m which narrows into a tunnel leading to a 15 m by 10 m cavern, that is used by roosting bats. Additional information on this cave is provided in Philips et al. (2016).

Mpirisi Cave (N 07°43' W 01°59') is located at 438 m a.s.l. It has three large caverns, each ca. 30 m by 10 m. A small tunnel joins all three caverns. The third cavern has a stream running through, and a 2 m diameter opening at the top that illuminates some sections. The second cavern is darkest, while due to a very wide entrance the first cavern receives the highest illumination during the day. Only the second and third caverns are used by roosting bats. This cave is a shrine cave and additional information is provided in Philips et al. (2016).

Dwamerawa Cave (N 07°43' W 01°59') is located at 449 m a.s.l. It has one large cavern with ca. 30 m by 20 m. A stream with larger boulders is present, but there are also some drier sections. There are 3 satellite chambers and tunnels that are also used by roosting bats.

Boten Cave (N 07°35' W 01°52') is located 365 m a.s.l. and consist of a large cavern, ca. 20 m by 15 m with 4 smaller satellite caverns of less than 25 m<sup>2</sup>. Roosting bats use some of the satellite caverns, some of which are nearly impossible for humans to enter, due to very narrow entrances.

**Sampling of Bats.** An official permit to sample bats was granted by the Ghana Wildlife Division, and we obtained additional permissions from the local Chiefs of the villages close to the caves. Sampling was conducted over 22 months from October 2010 to July 2012 in six-week intervals, spending two nights at each cave during a visit. We paused for one night between the first and the second sampling night, in order to minimize disturbance to the bats. Bats were sampled with nylon mist-nets of 6 m, 10 m, and 12 m length (Ecotone, Poland). We adapted the number of mistnets set to the width and shape of the cave entrances and used between 1 and 3 nets per cave. We avoided the main emergence time for mistnetting, in order not to get overwhelmed by a high number of captured bats and to ensure the



**Figure 1.** Location of Villages Close to the Five Caves From the Two Vegetation Zones of Central Ghana. Kwamang has the Mframabuom and Abutia caves, Forikrom has the Boten Cave and Buoyem has the Dwamerawa and Mpirisi caves.


wellbeing of the bats. Nets were generally operated throughout the night, i.e., from 19:00 hours, after the main evening emergence was over, until 06:00 hours of the next day. Captured bats were temporarily held in cloth bags and processed within 2 hours. Species were identified using Rosevear (1965) and additionally we consulted Monadjem et al. (2010). To identify recaptures, we temporarily marked bats by taking wing tissue samples using a 2 mm diameter biopsy punch. The collected tissue samples were used for other studies of our group (Baldwin et al., 2014, in press). Small holes in bat wing membrane heal rapidly within 27 days and are therefore non-detrimental to bats (Faure et al., 2009). Temperature and humidity data loggers (Thermochron iButton, Maxim Integrated, San Jose, USA) placed inside all caves allowed monitoring of microclimatic conditions.

**Data Analyses.** The capture rate was calculated as the number of bats caught per mist net hour (Aguirre, 2002). Data from 102 nights were used in the analysis as we excluded nights characterized by severe weather conditions such as strong rain. We also excluded from the analysis the few recaptured individuals. To assess the differences in species composition among caves, a Permutational Multivariate Analysis of Variance

(PERMANOVA), based on the Bray–Curtis dissimilarity index, was employed, using the function ‘adonis’ from the ‘vegan’ package in the R statistical software (Joksanen et al., 2013). Adonis provides a more robust technique than the usually used ANOSIM (Analysis of Similarities) and MRPP (Multi Response Permutation Procedure), as it implements a multivariate ANOVA using distance matrices and calculates F-tests based on sequential sum of squares from permutations of raw data to assess the critical alpha statistical significance (Estrada-Villegas et al., 2010). The Tukey HSD (Honest Significant Differences) multiple comparison of means was used to identify caves responsible for the differences if observed. SIMPER analysis (Similarity Percentages-species contributions) was then used to identify the dominant species responsible for the differences (Clarke, 1993). The Bray–Curtis dissimilarity index, calculated in PAST v. 3.0, was used in the SIMPER analysis (Hammer et al., 2001). Environmental data could be only inconsistently collected, due to equipment theft and failures of the loggers. As a result, a rigorous statistical exploration was not possible, as consistent data for all caves were available only between the months of March and May 2012.

Cave bat community structure was assessed by calculating species richness and diversity. To predict expected





**Figure 2.** Sampled Bat Caves in Ghana and Their Location Within the Two Vegetation Zones.

species richness, the first order Jackknife (Jack1) in EstimateS was used (Colwell & Elsensohn, 2014), for its particular ability to account for the movement heterogeneity of mobile animals such as bats (Brose & Martinez, 2004). To develop sample-based accumulation curves, the data were rarefied using the 'Species Diversity' function in EcoSim (Gotelli and Entsminger, 2013) with 1,000 iterations to sample from capture pool data to bring capture data to the same abundance level. Significance was accepted at 95% confidence during simulation. Species diversity of the five caves were compared using Rényi generalised entropy function (Southwood & Henderson, 2000). Analysis was carried out using the DivOrd program package (Tothmeresz, 1993). The Rényi diversity ( $HR$ ) scale parameter ( $\alpha$ ) corresponds to four well-known diversity indices (Lövei,

2005; Tothmeresz, 1998). At  $\alpha = 0$ ,  $HR$ , corresponds to the logarithm of the species numbers in community. As  $\alpha$  increases towards 1,  $HR$  corresponds to Shannon diversity. As  $\alpha = 2$ ,  $HR$  corresponds to Simpson diversity and lastly, as  $\alpha$  approaches infinity ( $\infty$ ),  $HR$  comes close to the Berger-Parker dominance index (Berger & Parker, 1970; Magura et al., 2010). Thus, at smaller values of  $\alpha$ ,  $HR$  is more influenced by rare species within the community while an increase of  $\alpha$  towards infinity indicates a domination of the community by the most common species (Tothmeresz, 1998).

To evaluate the conservation priorities for the studied caves, we used the Bat Cave Vulnerability Index (BCVI), a recently developed approach for prioritizing bat caves in the tropics (Tanalgo, 2018). The index integrates the two components Biotic Potential Index (BP) and Biotic

Vulnerability Index (BV) to obtain a cave prioritization. The BP measures species richness, abundance, relative abundance, and the species attributes (endemism and conservation status: gathered from the World Conservation Union (IUCN) [www.iucnredlist.org](http://www.iucnredlist.org)). The BP ranges from 1 to 4, with 1 being the highest and 4 the lowest value. The BV considers the cave's geophysical features and the anthropogenic threats including morphology, accessibility, tourism potential, guano exploitation and the presence of temples/shrines. The BV measures on a scale of A to D, with A representing the highest vulnerability to anthropogenic disturbance, and D standing for no or minimal disturbance. The combination of BP and BV yields a cave prioritization system, where 1 A, 1B and 2 A indicate highest priority; 1 C, 1 D, 2B to 3 D are medium priority; and caves in the category 4 A-4D indicate a low necessity of conservation action. Definition of conservation priority and details on using BCVI is available in Tanalgo (2018).

## Results

We recorded a total of 10,226 bats in the five studied caves (Table 1). The bats used the caves year-round. Overall, we found 9 species, with 6 species in the Mframabuom, Mpirisi and Dwamerawa caves and 7 species in Boten and Abutia caves (Tables 1 and 2). The overall predicted species richness for all caves was  $S_{\text{jack1}} = 9 \pm 0.02$ . Among the caves, species richness was predicted to be highest at Mpirisi, and lowest at the Mframabuom cave (Figure 3). Species richness for Mframabuom and Abutia might be expected to increase with more sampling as their curves did not reach the asymptote (Figure 3). *Hipposideros* cf. *ruber* dominated all caves with 81% of the total number of captures. *Hipposideros jonesi* were recorded only in the Upper Guinean Forest area in Kwamang at the Mframabuom and Abutia caves (Table 2). *Rousettus aegyptiacus* and *Coleura afra* were recorded only in the Guinea Savannah caves, with the first occurring only in the Mpirisi cave, while the later was found in all three caves: Mpirisi, Forikrom and Dwamerawa (Table 2).

Species composition differed significantly among the caves (PERMANOVA:  $DF=4$ ,  $F=22.09$ ,  $P=0.005$ ). Tukey HSD multiple comparisons of means revealed that Mpirisi and Mframabuom differed significantly from each other ( $P=0.05$ ). The SIMPER analysis showed that *Coleura afra* and *Hipposideros jonesi* were the two species that mainly discriminated between Mpirisi and Mframabuom caves. Total contribution of these two species to community dissimilarity was 47%, with 25% coming from *Coleura afra* and 22% from *Hipposideros jonesi*.

Species diversity showed a clear ranking of the five caves (Figure 4). The diversity profiling indicated that the Boten cave was more diverse than all other caves for both rare ( $\alpha < 0.1$ ) and dominant species (as  $\alpha$  approaches infinity). The least diverse cave was Dwamerawa in Buoyem. The standard deviation of temperature and humidity suggest a relatively more stable environment for caves in the Upper Guinean Forest area than in the caves in the Guinea Savannah area (Table 1).

An evaluation using the BCVI indicates different vulnerabilities and priorities for the five studied caves (Table 3). The BP indicates that none of the studied cave is a Level 1 cave. Mframabuom cave in the Upper Guinea Forest and Dwamerawa cave in the Guinea Savannah were identified as Level 2, with relatively large bat populations. All other caves (Abutia, Mpirisi, Boten) were classified as Level 3, with mainly common species and small population. The BV identified the Mframabuom and Boten caves as the most vulnerable (BV status of A) as a result of easy accessibility, guano exploitation, tourism activities and cave lighting. The remaining caves Mpirisi, Dwamerawa and Abutia had a BV status of B, indicating that they are accessible but with only minimal signs of disturbance. The combination of BP and BV revealed Mframabuom as a cave with high priority for bat conservation (BCVI = 2 A) with the remaining four caves having only medium priority (Table 3).

## Discussion

This study represents the first attempt to characterise bat communities from caves in Ghana. Although numerous

**Table 1.** Recorded Microclimatic Variables, Summary of Capture Data and Sampling Efforts per Cave.

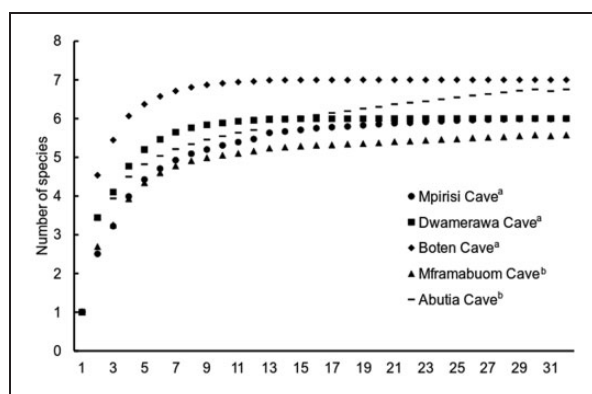
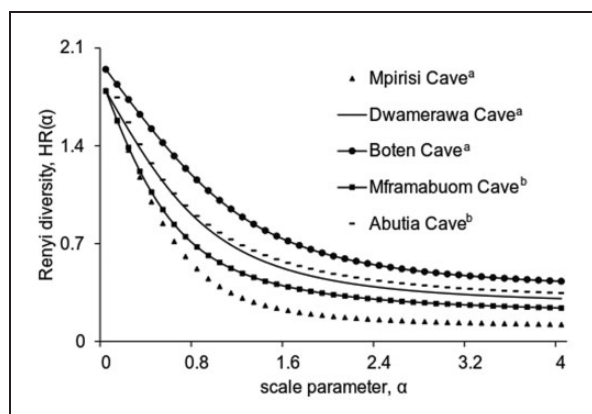
Caves	Microclimatic variables $\bar{x} \pm SD$ (n = 59) <sup>a</sup>		Total number of captured bats		Total hours worked	Total length of mist-nets used (m)
	Temperature (°C)	Humidity (%)	Individuals	Species		
Mframabuom Cave <sup>b</sup>	26.0 $\pm$ 0.0	100.0 $\pm$ 0.0	2,629	6	256	258
Abutia Cave <sup>b</sup>	24.6 $\pm$ 0.2	100.0 $\pm$ 0.3	1,888	7	215	216
Mpirisi <sup>c</sup>	24.3 $\pm$ 0.7	88.5 $\pm$ 2.9	1,619	6	158	276
Dwamerawa <sup>c</sup>	24.6 $\pm$ 0.3	89.7 $\pm$ 1.7	2,375	6	198	348
Boten Cave <sup>c</sup>	27.0 $\pm$ 0.3	86.0 $\pm$ 2.9	1,715	7	226	402

<sup>a</sup>Data recorded daily from 17 March to 14 May 2012 at 06:00 hours; <sup>b</sup>Caves in Upper Guinean Forest region; <sup>c</sup>Caves in Guinea Savannah region.

**Table 2.** Proportions of Bats Recorded From Each Cave.

Species	Mframabuom Cave <sup>a</sup>	Abutia Cave <sup>a</sup>	Mpirisi Cave <sup>b</sup>	Dwamerawa Cave <sup>b</sup>	Boten Cave <sup>b</sup>
<i>Coleura afra</i>	0.00	0.00	5.06	8.13	5.36
<i>Hipposideros abae</i>	13.05	9.75	2.16	9.56	6.01
<i>Hipposideros cf. ruber</i>	83.57	77.17	91.29	79.45	72.42
<i>Hipposideros jonesi</i>	1.90	0.69	0.00	0.00	0.00
<i>Macronycteris gigas</i>	0.84	1.64	0.00	0.72	0.58
<i>Myonycteris angolensis</i>	0.04	0.05	0.12	1.52	4.96
<i>Rhinolophus landeri</i>	0.00	0.11	0.00	0.00	0.93
<i>Rousettus aegyptiacus</i>	0.00	0.00	0.86	0.00	0.00
<i>Nycteris macrotis</i>	0.61	10.59	0.49	0.63	9.74

<sup>a</sup>Caves in Upper Guinean Forest region; <sup>b</sup>Caves in Guinea Savannah region.

**Figure 3.** Sample-Based Rarefaction Curves for the Five Studied Caves Based on 1000 Iterations. <sup>a</sup>Guinea Savannah caves. <sup>b</sup>Upper Guinean Forest caves.**Figure 4.** Rényi Diversity Profiling of the Five Studied Caves. <sup>a</sup>Guinea Savannah caves. <sup>b</sup>Upper Guinean Forest caves.

studies have been carried out to investigate bat communities in the country, none reported on the cave fauna (e.g., Barrière et al., 2009; Decher & Fahr, 2007; Weber & Fahr, 2007). Studies reporting from cave environments either focused on zoonoses (Corman et al., 2015;

Pfefferle et al., 2009) or the ecology of selected species (Nkrumah et al., 2016b, 2017a). Overall, we identified 9 bat species using the five caves, which closely matches the predicted species richness, and thus indicates a near complete sampling. We found up to 7 species to share a single cave roost. Similar numbers of species are reported from 10 tropical caves in Namibia (Churchill et al., 1997) and from 17 Puerto Rican caves (Rodríguez-Durán, 1998), although there are also reports of up to 13 species from a cave in Brazil (Trajano & Gimenez, 1998). Species richness in Ghanaian caves could actually be higher than reported here due to the presence of cryptic species e.g., within *Hipposideros cf. ruber* (Baldwin et al., in press), mist-netting biases, and few investigated caves. The morphologically indistinguishable morphotype C and D of *Hipposideros cf. ruber* are confirmed in Mframabuom, Abutia and Boten caves, while Mpirisi and Dwamerewa have morphotype B, C, and D (Baldwin et al., in press).

The diversity profiling suggests a high diversity of rare species in comparison to only a few common species, confirmed also by the dominance of *Hipposideros cf. ruber*. Although there is a high relative abundance particularly of *Hipposideros cf. ruber* in the caves, such large numbers of individuals control insect populations, and thus contribute to balancing the ecosystem (Dornelas et al., 2011), and the maintenance of guano-philic communities (Furey & Racey, 2016).

The Ghanaian caves were used by bats year-round, suggesting a stable microclimate, which is a key factor for roost selection (Churchill et al., 1997; McNab, 1982). Significant differences in species composition among the caves may result from the location of the two main caves (Mframabuom and Mpirisi). The two species that mainly discriminated between the Mframabuom and the Mpirisi cave, *Coleura afra* and *Hipposideros jonesi*, shows distinct distributions. The emballonurid *Coleura afra* is found in Western Africa mainly in the Guinea Savannah area (Happold & Happold, 2013), and therefore its presence in caves in the savannah vegetation can



**Table 3.** Conservation Priority Level of the Five Studied Caves Based on the Bat Cave Vulnerability Index, in Combination of the Biotic Potential Index and Biotic Vulnerability Index.

Bat cave	Biotic Potential Score	Biotic Potential Index	Biotic Vulnerability Scores	Biotic Vulnerability Index	Bat Cave Vulnerability Index <sup>a</sup>	Priorities	Critical factors
Mframabuom Cave <sup>b</sup>	90885	2	1.3	A	2A	High	Large population, threatened species present, easily accessible, and highly disturbed.
Abutia Cave <sup>b</sup>	56780	3	1.7	B	3B	Medium	Small population, easily accessible, and minimal disturbance.
Mpirisi <sup>c</sup>	33577	3	1.6	B	3B	Medium	Small population, easily accessible, and minimal disturbance.
Dwamerawa <sup>c</sup>	68243	2	1.6	B	2B	Medium	Large population, few threatened species present, easily accessible, minimal disturbance.
Boten Cave <sup>c</sup>	52436	3	1.3	A	3A	Medium	Small population, easily accessible, and highly disturbed.

<sup>a</sup>Based on Tanalgo et al. (2018); <sup>b</sup>Caves in Upper Guinean Forest region; <sup>c</sup>Caves in Guinea Savannah region.

**Table 4.** List of Known Caves in Ghana, With Coordinates, Elevation and Information Whether They Host Bats.

Region/Town	Cave	Coordinates	Elevation	Presence of bats
Ashanti/Kwamang	Mframabuom Cave <sup>1,2,3</sup>	N 07°00' W 01°18'	420	Present
Ashanti/Kwamang	Abutia Cave <sup>2,3</sup>	N 06°58' W 01°16'	468	Present
Ashanti	Water Cave <sup>1,2</sup>	N 07°44' W 01°59'	425	Absent
Brong Ahafo/Buoyem	Mprisi Cave <sup>1,2,3</sup>	N 07°43' W 01°59'	438	Present
Brong Ahafo/Buoyem	Dwamerawa Cave <sup>3</sup>	N 07°43' W 01°59'	499	Present
Brong Ahafo/Forikrom	Boten Cave <sup>3</sup>	N 07°35' W 01°52'	365	Present
Eastern/Abesua	Kaese Cave <sup>1,2</sup>	N 06°38' W 01°25'	580	Absent
Eastern/Abesua	Kyireabe Cave <sup>1,2</sup>	N 06°38' W 01°25'	580	Absent
Eastern/Abesua	Wiafe Cave <sup>1,2</sup>	N 06°38' W 01°25'	580	Absent
Eastern/Abesua	Prati Cave <sup>2</sup>	—	—	Absent
Greater Accra/Shai Hills	Sayu Cave <sup>1,2</sup>	N 05°56' E 00°03'	160	Present
Greater Accra	Adwuku Cave <sup>2</sup>	—	—	Absent
Greater Accra	<sup>a</sup> Hiweyo Caves <sup>2</sup>	—	—	Absent
Volta/Likpe Todome	<sup>a</sup> Likpe Caves <sup>1,2</sup>	N 07°10' E 00°36'	626	Present
Volta/Akpomu	Akpomu Falls <sup>1,2</sup>	N 06°53' E 00°28'	480	Absent
Volta/Agodome	<sup>a</sup> Kokosiaba Caves <sup>1,2</sup>	N 06°49' E 00°23'	430	Absent
Volta/Obom	Obom Cave <sup>1,2</sup>	N 05°60' W 00°11'	246	Absent

References: <sup>1</sup>Philips et al. (2016), <sup>2</sup>DeWildt (2007) and <sup>3</sup>This Study; <sup>a</sup>More than one cave in the Town but cave names unknown.

be expected (Boten, Dwamerawa and Mpirisi). Similarly, the West African endemic *Hipposideros jonesi* is closely linked to forested environment (Fahr, 2013; Fahr & Ebigbo, 2003; Hayman, 1964; Nkrumah et al., 2017b), and as such is regularly observed in caves from the Guinean forest region (Mframabuom and Abutia). However, further investigation is needed as cave characteristics such as luminance, cave area, entrance size, temperature and humidity may influence species composition and diversity of bats in caves.

BCVI is an effective conservation decision tool for prioritization bat cave conservation needs (Deleva & Chaverri, 2018; Quibod et al., 2019). It identified the Mframabuom as a top conservation priority cave, and

the remaining four as medium priorities. Human activities such as bat hunting, cave lightning, cave sweeping, guano exploitation, cave tourism (Tanalgo, 2018) greatly disturb most of the studied caves. The continual persistence of bats in these caves, especially at Mframabuom, suggests the bats may tolerate disturbance to a certain degree, but may abandon roost permanently when disturbance increases unabated (Nkrumah et al., 2016a).

## Implications for Conservation

Globally, concern for cave conservation is on the rise due to their unique characteristics that make them vulnerable in the Anthropocene (Williams, 2008). The



connectedness of caves with the surrounding environment mean human activities affecting the surroundings of the cave also have significant influence on the cave fauna. Unfortunately, threats such as habitat loss, climate change, mining, agriculture, groundwater overexploitation and contamination, which represent the critical factors threatening cave ecosystems (Mammola et al., 2019) are common around Ghanaian caves. To take sound conservation decisions, urgent and accelerated research is needed in Ghana to provide reliable data on bat diversity within caves. Currently, only few caves have been explored (Table 4). Threats like cave tourism, easy accessibility, cave lighting, cave camping and cleaning by religious groups, and drumming and dancing – e.g. in the Mframabuom cave – greatly displace the bats. These threats are ubiquitous in most Ghanaian caves, with devastating consequence for the overall cave biodiversity. Activities such as guano exploitation for agricultural activities might have already disturbed the guanophile community in the Boten caves. The Mframabuom cave, which potentially might host true troglobites with loss of eyes and pigmentation (Philips et al., 2016), may have already lost several species to these kinds of threats.

Assessment of the Gladysvale cave in South Africa suggest that they once hosted more diverse bat colonies (Avery, 1995), however, today it is bat-free. With unchecked disturbances, a similar fate might await some of the caves investigated in this study. Without rapid conservation action, especially at Mframabuom, the bat population may decline or completely abandon the roost, which in consequence will affect the general cave biodiversity (Nkrumah et al., 2016a). Currently, no legal frameworks exist in Ghana for the direct protection of cave-roosting bats. To ensure the survival of biodiversity in high conservation priority caves especially bats, we strongly advocate an immediate implementation of relevant policies and regulations for cave-roost protection at the national level.

## Acknowledgments

We thank the following persons for their assistance in nocturnal data collection: David Ofori Agyei, Isaac Mawusi Adanyeguh, Julian Schmid, Julia Morrison, Florian Gloza-Rausch, Emmanuel Asare, Anna Valeska Vogeler, Maximilian Vollstaedt, Mac Elikem Nutsuakor and Ebenezer Gyimah. We are grateful to the staff of Kumasi Centre for Collaborative Research in Tropical Medicine (KCCR) for their support. We are very grateful to the Chiefs and community leaders of Kwamang, Forikrom and Buoyem for their support of the project. We also thank anonymous reviewers for their contributions to improving earlier versions of this manuscript.


## Declaration of Conflicting Interests

The author(s) declared no potential conflicts of interest with respect to the research, authorship, and/or publication of this article.

## Funding

The author(s) disclosed receipt of the following financial support for the research, authorship, and/or publication of this article: This research was financially supported by the Deutsche Forschungsgemeinschaft awarded to the late Elisabeth K.V. Kalko and M. Tschapka (KA 1241/18–1, TS 81/10–1).

## ORCID iD

Evans Ewald Nkrumah  <https://orcid.org/0000-0001-6032-7775>

## References

- Aguirre, L. F. (2002). Structure of a neotropical savanna bat community. *Journal of Mammalogy*, 83(3), 775–784. [https://doi.org/10.1644/1545-1542\(2002\)083<0775:SOANSB>2.0.CO;2](https://doi.org/10.1644/1545-1542(2002)083<0775:SOANSB>2.0.CO;2)
- Avery, D. M. (1995). A preliminary assessment of the micro-mammalian remains from Gladysvale cave, South Africa. *Palaeontologia Africana*, 32, 1–10. <http://hdl.handle.net/10539/16382>
- Avila-Flores, R., & Medellin, R. A. (2004). Ecological, taxonomic and physiological correlates of cave use by Mexican bats. *Journal of Mammalogy*, 85(4), 675–687. <https://doi.org/10.1644/BOS-127>
- Baldwin, H. J., Vallo, P., Gardner, M. G., Drost, C., Tschapka, M., & Stow, A. J. (2014). Isolation and characterization of 11 novel microsatellite loci in a West African leaf-nosed bat. *BMC Research Notes*, 7(1), 607. <https://doi.org/10.1186/1756-0500-7-607>
- Baldwin, H. J., Vallo, P., Tonatiuh, A. R., Anti, P., Nkrumah, E. E., Badu, E. K., Oppong, S. K., Kalko, E. K. V. K., Tschapka, M., & Stow, A. J. (in press). Concordant patterns of genetic, acoustic, and morphological divergence in the west African old world leaf-nosed bats of the *Hipposideros caffer* complex. *Journal of Zoological Systematics and Evolutionary Research*.
- Barrière, P., Nicolas, V., & Oduro, L. K. (2009). Rapid survey of the small mammals of Ajenjua Bepo and Mamang River Forest Reserves, Ghana. In *Rapid Assessment Programme. Conservation International* (pp. 54–57). <https://doi.org/10.1896/054.050.0114>
- Berger, W. H., & Parker, F. L. (1970). Diversity of planktonic foraminifera in deep sea sediments. *Science*, 168(3937), 1345–1347. <https://doi.org/10.1126/science.168.3937.1345>
- Brose, U., & Martinez, D. N. (2004). Estimating the richness of species with variable mobility. *Oikos*, 105(2), 292–300. <https://doi.org/10.1111/j.0030-1299.2004.12884.x>
- Churchill, S., Draper, R., & Marais, E. (1997). Cave utilisation by Namibian bats: Population. *South African Journal of Wildlife Research*, 27(2), 44–50. <http://hdl.handle.net/10520/EJC117031>

- Cigna, A. A. (2020). Caves and karst of the Congo republic, Central and Northern Gabon. *International Journal of Speleology*, 49(2), PR1–PR2.
- Clarke, K. R. (1993). Non-parametric multivariate analyses of changes in community structure. *Austral Ecology*, 18(1), 117–143. <https://doi.org/10.1111/j.1442-9993.1993.tb00438.x>
- Colwell, R. K., & Elsensohn, J. E. (2014). EstimateS turns 20: Statistical estimation of species richness and shared species from samples, with non-parametric extrapolation. *Ecography*, 37(6), 609–613. <https://doi.org/10.1111/ecog.00814>
- Cooper-Bohannon, R., Rebelo, H., Jones, G., Cotterill, F., Monadjem, A., Schoeman, M. C., Taylor, P., & Park, K. (2016). Predicting bat distributions and diversity hotspots in Southern Africa. *Hystrix Italian Journal of Mammalogy*, 27(1), 1–11. <https://doi.org/10.4404/hystrix-27.1-11722>
- Corman, V. M., Baldwin, H. J., Tateno, A. F., Zerbinati, R. M., Annan, A., Owusu, M., Nkrumah, E. E., Maganga, G. D., Oppong, S., Adu-Sarkodie, Y., Vallo, P., da Silva Filho, L. V. R. F., Leroy, E. M., Thiel, V., van der Hoek, L., Poon, L. L. M., Tschapka, M., Drosten, C., & Drexler, J. F. (2015). Evidence for an ancestral association of human coronavirus 229E with bats. *Journal of Virology*, 89(23), 11858–11870. <https://doi.org/10.1128/JVI.01755-15>
- Culver, D. C., & Pipan, T. (2009). *The biology of caves and other subterranean habitats*. Oxford University Press.
- Culver, D. C., & Pipan, T. (2010). Climate, abiotic factors, and the evolution of subterranean life. *Acta Chirologica*, 39(3), 539–577. <https://doi.org/10.3986/ac.v39i3.85>
- Decher, J., & Fahr, J. (2007). A conservation assessment of bats (Chiroptera) of Draw River, Boi-Tano, and Krokosua Hills Forest Reserves in the Western region of Ghana. *Myotis*, 43, 5–30. <http://hdl.handle.net/11858/00-001M-0000-0029-34BB-B>
- Delewa, S., & Chaverri, G. (2018). Diversity and conservation of cave-dwelling bats in the Brunca region of Costa Rica. *Diversity*, 10(2), 43–15. <https://doi.org/10.3390/d10020043>
- DeWildt, C. (2007). *Conservation studies of insect cave faunas in Mammoth Cave National Park and Ghana, West Africa* [Unpublished master's thesis]. Western Kentucky University.
- Dornelas, M., Phillip, D. A. T., & Magurran, A. E. (2011). Abundance and dominance become less predictable as species richness decreases. *Global Ecology and Biogeography*, 20(6), 832–841. <https://doi.org/10.1111/j.1466-8238.2010.00640.x>
- Estrada-Villegas, S., Meyer, C. F. J., & Kalko, E. K. V. (2010). Effects of tropical forest fragmentation on aerial insectivorous bats in a land-bridge island system. *Biological Conservation*, 143(3), 597–608. <https://doi.org/10.1016/j.biocon.2009.11.009>
- Fahr, J. (2013). *Hipposideros jonesi* jones' leaf-nosed bat. In M. Happold & D. C. D. Happold (Eds.), *Mammals of Africa vol. IV: Hedgehogs, shrews and bats* (pp. 387–389). Bloomsbury Publishing.
- Fahr, J., & Ebigo, N. M. (2003). A conservation assessment of the bats of the Simandou range, Guinea, with the first record of *Myotis welwitschii* (Gray, 1866) from West Africa. *Acta Chiropterologica*, 5(1), 125–141. <https://doi.org/10.3161/001.005.0116>
- Faure, P. A., Re, D. E., & Clare, E. L. (2009). Wound healing in the flight membranes of big brown bats. *Journal of Mammalogy*, 90(5), 1148–1156. <https://doi.org/10.2307/27755108>
- Furey, N. M., & Racey, P. A. (2016). Conservation ecology of cave bats. In C. C. Voigt & T. Kingston (Eds.), *Bats in the Anthropocene: Conservation of bats in a changing world* (pp. 463–500). Springer International Publishing.
- Glover, M. A., & Altringham, J. D. (2008). Cave selection and use by swarming bat species. *Biological Conservation*, 141(6), 1493–1504. <https://doi.org/10.1016/j.biocon.2008.03.012>
- Gotelli, N. J., & Entsminger, G. L. (2013). *EcoSim: Null models software for ecology. Version 7.71*. Acquired Intelligence Inc. and Kesey-Bear. <http://garyentsminger.com/ecosim.htm>
- Hammer, Ø., Harper, D. A. T., & Ryan, P. D. (2001). Past: Paleontological statistics software package for education and data analysis. *Palaeontologia Electronica*, 4(1), 9.
- Happold, D. (1996). Mammals of the Guinea-Congo rain forest. *Proceedings of the Royal Society of Edinburgh. Section B. Biological Sciences*, 104, 243–284. <https://doi.org/10.1017/S0269727000006151>
- Happold, M., & Happold, D. C. D. (2013). *Mammals of Africa: Hedgehogs, shrews and bats* (Vol. IV). Bloomsbury Publishing.
- Hayman, R. W. (1964). Notes on a West African bat *Hipposideros jonesi*. *Mammalia*, 28(1), 76–82. <https://doi.org/10.1515/mamm.1964.28.1.76>
- Heisch, R. (1952). On spirochaetes observed in the blood of a bat (*Megaderma cor Peters*) from a Kenya coastal cave. *East African Medical Journal*, 29(8), 327–327.
- Herkt, K. M. B., Barnikel, G., Skidmore, A. K., & Fahr, J. (2016). A high-resolution model of bat diversity and endemism for continental Africa. *Ecological Modelling*, 320, 9–28. <https://doi.org/10.1016/j.ecolmodel.2015.09.009>
- Joksanan, O., Blanchet, F. G., Kindt, R., Legendre, P., O'hara, R. B., Simpson, G. L., Solymos, P., Stevens, M. H. H., & Wagner, H. (2013). *Vegan: Community ecology package*. Rpackage version 2.0–8. <http://CRAN.R-project.org/package=vegan>
- Kunz, T. H., & Lumsden, L. F. (2003). *Bat ecology*. University of Chicago Press.
- Lövei, G. L. (2005). Generalised entropy indices have a long history in ecology—A comment. *Community Ecology*, 6(2), 245–247. <https://doi.org/10.1556/ComEc.6.2005.2.13>
- Magura, T., Lövei, G. L., & Tóthmérész, B. (2010). Does urbanization decrease diversity in ground beetle (Carabidae) assemblages? *Global Ecology and Biogeography*, 19(1), 16–26. <https://doi.org/10.1111/j.1466-8238.2009.00499.x>
- Mammola, S., Cardoso, P., Culver, D. C., Deharveng, L., Ferreira, R. L., Fišer, C., Galassi, D. M. P., Griebler, C., Halse, S., Humphreys, W. F., Isaia, M., Malard, F., Martinez, A., Moldovan, O. T., Niemiller, M. L., Pavlek, M., Reboleira, A. S. P. S., Souza-Silva, M., Teeling, E. C., Wynne, J. J., & Zagamajster, M. (2019). Scientists' warning

- on the conservation of subterranean ecosystems. *BioScience*, 69(8), 641–650. <https://doi.org/10.1093/biosci/biz064>
- McNab, B. K. (1982). *Evolutionary alternatives in the physiological ecology of bats*. Plenum Press. [https://doi.org/10.1007/978-1-4613-3421-7\\_4](https://doi.org/10.1007/978-1-4613-3421-7_4)
- McWilliam, A. N. (1988). The reproductive cycle of male tomb bats, *taphozous hildegardae* (chiroptera: Emballonuridae), in a seasonal environment of the African tropics. *Journal of Zoology*, 215(3), 433–442. <https://doi.org/10.1111/j.1469-7998.1988.tb02850.x>
- Menzies, J. I. (1973). A study of leaf-nosed bats (*Hipposideros caffer* and *Rhinolophus landeri*) in a cave in Northern Nigeria. *Journal of Mammalogy*, 54(4), 930–945. <https://doi.org/10.2307/1379087>
- Mickleburgh, S. P., Hutson, A. M., & Racey, P. A. (2002). A review of the global conservation status of bats. *Oryx*, 36(1), 18–34. <https://doi.org/10.1017/S0030605302000054>
- Monadjem, A., Taylor, P. J., Cotterill, F. P. D., & Schoeman, M. C. (2010). *Bats of southern Africa: A biogeographic and taxonomic synthesis*. University of the Witwatersrand Press.
- Myers, N., Mittermeier, R. A., Mittermeier, C. G., Fonseca, G. A. B., & Kent, J. (2000). Biodiversity hotspots for conservation priorities. *Nature*, 403(6772), 853–858. <https://doi.org/10.1038/35002501>
- Nkrumah, E. E., Badu, E. K., Baldwin, H. J., Anti, P., Klose, S. M., Vallo, P., Drosten, C., Kalko, E. K., Oppong, S. K., & Tschapka, M. (2017a). Flight activity of Noack's round-leaf bat (*Hipposideros* cf. *ruber*) at two caves in Central Ghana, West Africa. *Acta Chiropterologica*, 19(2), 347–355. <https://doi.org/10.3161/15081109ACC2017.19.2.011>
- Nkrumah, E. E., Opoku, B. A., Badu, E. K., Danquah, E., Tschapka, M., & Oppong, S. (2017b). Estimating bat abundance and diversity in a modified tropical environment in central Ghana. *Tropical Ecology*, 58(4), 751–759.
- Nkrumah, E. E., Vallo, P., Klose, S. M., Ripperger, S. P., Badu, E. K., Gloza-Rausch, F., Drosten, C., Kalko, E. K., Tschapka, M., & Oppong, S. K. (2016b). Foraging behavior and habitat selection of Noack's round-leaf bat (*Hipposideros* aff. *ruber*) and conservation implications. *Tropical Conservation Science*, 9(4), 194008291668042. <https://doi.org/10.1177/1940082916680428>
- Nkrumah, E. E., Vallo, P., Klose, S. M., Ripperger, S., Badu, E. K., Drosten, C., Kalko, E. K., Tschapka, M., & Oppong, S. K. (2016a). Home range of Noack's round-leaf bat (*Hipposideros* aff. *ruber*) in an agricultural landscape of Central Ghana. *Acta Chiropterologica*, 18(1), 239–247. <https://doi.org/10.3161/15081109ACC2016.18.1.014>
- Pfefferle, S., Oppong, S., Drexler, J. F., Gloza-Rausch, F., Ipsen, A., Seebens, A., Müller, M. A., Annan, A., Vallo, P., Adu-Sarkodie, Y., Kruppa, T. F., & Drosten, C. (2009). Distant relatives of severe acute respiratory syndrome coronavirus and close relatives of human coronavirus 229E in bats. *Emerging Infectious Diseases*, 15(9), 1377–1384. <https://doi.org/10.3201/eid1509.090224>
- Philips, T. K., DeWildt, C. S., Davis, H., & Anderson, R. S. (2016). Survey of the terrestrial arthropods found in the caves of Ghana. *Journal of Cave and Karst Studies*, 78(2), 128–137. <https://doi.org/10.4311/2015LSC0120>
- Quibod, M. N. R. M., Alviola, P. A., de Guia, A. P. O., Cuevas, V. C., Lit, I. L. Jr., & Pasion, B. O. (2019). Diversity and threats to cave-dwelling bats in a small island in the Southern Philippines. *Journal of Asia-Pacific Biodiversity*, 12(4), 481–487. <https://doi.org/10.1016/j.japb.2019.06.001>
- Rodríguez-Durán, A. (1998). Nonrandom aggregations and distribution of cave-dwelling bats in Puerto Rico. *Journal of Mammalogy*, 79(1), 141–146. <https://doi.org/10.2307/1382848>
- Rosevear, D. R. (1965). *The bats of West Africa*. Trustees of the British Museum (Natural History).
- Southwood, T. R. E., & Henderson, P. A. (2000). *Ecological methods*. Blackwell Science.
- Tanalgo, K. C., Tabora, J. A. G., & Hughes, A. C. (2018). Bat cave vulnerability index (BCVI): A holistic rapid assessment tool to identify priorities for effective cave conservation in the tropics. *Ecological Indicators*, 89, 852–860. <https://doi.org/10.1016/j.ecolind.2017.11.064>
- Tothmeresz, B. (1993). DivOrd 1.50: A program for diversity ordering. *Tiscia*, 27, 33–44.
- Tothmeresz, B. (1998). On the characterization of scale-dependent diversity. *Abstracta Botanica*, 22, 149–156. <https://www.jstor.org/stable/43518947>
- Trajano, E., & Gimenez, E. E. (1998). Bat community in a cave from Eastern Brazil, including a new record of *Lionycteris* (Phyllostomidae, glossophaginae). *Studies on Neotropical Fauna and Environment*, 33(2), 69–75. <https://doi.org/10.1076/snfe.33.2.69.2156>
- Voigt, C. C., & Kingston, T. (2016). *Bats in the Anthropocene: Conservation of bats in a changing world*. Springer.
- Weber, N., & Fahr, J. (2007). A rapid survey of small mammals from the Atewa range forest reserve, Eastern region, Ghana. In J. McCullough, L. E. A. Alonso, P. Naskrecki, H. E. Wright, Y. Osei-Owusu (Eds.), *RAP bulletin of biological assessment. Conservation international* (pp. 90–98). <https://doi.org/10.1896/054.047.0116>
- Williams, P. (2008). *World heritage caves and karst*. IUCN.