

## **Impacts of ‘Curiosity’ baiting on feral cat populations in woodland habitats of Kangaroo Island, South Australia**

Authors: Hohnen, Rosemary, Smith, James, Mulvaney, Josh, Evans, Tom, and Mooney, Trish

Source: Wildlife Research, 49(7) : 637-645

Published By: CSIRO Publishing

URL: <https://doi.org/10.1071/WR21090>

---

The BioOne Digital Library (<https://bioone.org/>) provides worldwide distribution for more than 580 journals and eBooks from BioOne’s community of over 150 nonprofit societies, research institutions, and university presses in the biological, ecological, and environmental sciences. The BioOne Digital Library encompasses the flagship aggregation BioOne Complete (<https://bioone.org/subscribe>), the BioOne Complete Archive (<https://bioone.org/archive>), and the BioOne eBooks program offerings ESA eBook Collection (<https://bioone.org/esa-ebooks>) and CSIRO Publishing BioSelect Collection (<https://bioone.org/csiro-ebooks>).

Your use of this PDF, the BioOne Digital Library, and all posted and associated content indicates your acceptance of BioOne’s Terms of Use, available at [www.bioone.org/terms-of-use](http://www.bioone.org/terms-of-use).

Usage of BioOne Digital Library content is strictly limited to personal, educational, and non-commercial use. Commercial inquiries or rights and permissions requests should be directed to the individual publisher as copyright holder.

---

BioOne is an innovative nonprofit that sees sustainable scholarly publishing as an inherently collaborative enterprise connecting authors, nonprofit publishers, academic institutions, research libraries, and research funders in the common goal of maximizing access to critical research.

# Impacts of ‘Curiosity’ baiting on feral cat populations in woodland habitats of Kangaroo Island, South Australia

Rosemary Hohnen<sup>A,B,\*</sup> , James Smith<sup>C</sup>, Josh Mulvaney<sup>C</sup>, Tom Evans<sup>C</sup> and Trish Mooney<sup>C</sup>

For full list of author affiliations and declarations see end of paper

**\*Correspondence to:**

Rosemary Hohnen  
Research Institute for the Environment and  
Livelihoods, Charles Darwin University,  
Darwin, NT 0909, Australia  
Email: [rosemary.hohnen@cdu.edu.au](mailto:rosemary.hohnen@cdu.edu.au)

**Handling Editor:**

Penny Fisher

**Received:** 14 June 2021

**Accepted:** 21 February 2022

**Published:** 26 April 2022

**Cite this:**

Hohnen R *et al.* (2022)  
*Wildlife Research*  
49(7), 637–645. doi:10.1071/WR21090

© 2022 The Author(s) (or their  
employer(s)). Published by  
CSIRO Publishing.

This is an open access article distributed  
under the Creative Commons Attribution-  
NonCommercial-NoDerivatives 4.0  
International License (CC BY-NC-ND)

OPEN ACCESS

## ABSTRACT

**Context.** Across Australia, feral cat (*Felis catus*) control and eradication programs are conducted to conserve threatened and vulnerable species. Controlling feral cats effectively at a landscape scale, particularly in remote woodland habitats, remains a significant challenge. Unfortunately, some standard feral cat control methods, such as shooting and cage trapping, require road access. Poison baiting is one of the few methods available to control feral cat populations in remote and inaccessible areas. **Aims.** We aimed to examine the impact of a Curiosity<sup>®</sup> (Scientec Research PTY LTD, Melbourne, Australia) baiting program on the feral cat population found in continuous woodland habitat of the Dudley Peninsula, on Kangaroo Island, South Australia. **Methods.** The density of cats was monitored using camera traps set up across both treatment and control sites using a before–after control–impact approach. Feral cat density was calculated using a spatially explicit capture–recapture framework. In addition, 14 feral cats were GPS collared at the treatment site, and their status and location, before and after baiting, was monitored. **Key results.** At the treatment site after baiting, feral cat density fell from  $1.18 \pm 0.51$  to  $0.58 \pm 0.22$  cats  $\text{km}^{-2}$ . In total, 14 feral cats were GPS collared, and of those, eight were detected within the treatment zone during and after bait deployment. Six of those eight cats died shortly after baiting, likely from bait consumption. A new individual cat was detected in the treatment zone within 10 days of baiting, and within 20 days, four new individuals were detected. Both before and after baiting, the number of feral cat detections was highest on roads, suggesting cat recolonisation of baited areas may be assisted by roads. **Conclusions.** Curiosity baiting was found to be an effective method for reducing the density of feral cats in continuous woodland habitats of Kangaroo Island. Roads may act as access routes aiding cat recolonisation. **Implications.** Curiosity baiting programs on Kangaroo Island (and elsewhere) would benefit from incorporating follow-up control, particularly along roads, to target feral cats re-colonising the area.

**Keywords:** camera trapping, Curiosity baiting, *Felis catus*, habitat use, invasive species, Kangaroo Island, spatially explicit capture–recapture, threatened species, woodland habitats.

## Introduction

On a global scale, invasive generalist predators have caused extensive biodiversity loss (Medina *et al.* 2011; Doherty *et al.* 2016). In Australia, feral cats (*Felis catus*) are distributed right across the continent (Legge *et al.* 2017), have caused the extinction of at least 22 mammalian species, and are thought to have contributed to the extinction of many others (Woinarski *et al.* 2014). Cats negatively impact native wildlife through predation and competition, and also through their role in transmitting parasites and disease (Nishimura *et al.* 1999; Veitch 2001; Medway 2004; Phillips *et al.* 2007). As a result, cats are continuing to cause declines of many Australian species at both local and national scales (Woinarski *et al.* 2014, 2016). Controlling feral cats effectively and on a landscape scale remains one of the big challenges in Australian conservation (Doherty *et al.* 2015, 2016).

Across Australia, poison baiting is increasingly being trialled as a means of controlling feral cats at a landscape scale, to protect threatened species (Comer et al. 2020; Wysong et al. 2020b). The Curiosity® (Scientec Research PTY LTD, Melbourne, Vic., Australia) feral cat bait was approved as an agricultural chemical in 2020. Each bait consists of a meat sausage, and within it sits a plastic pellet referred to as a hard-shelled delivery vehicle (HSDV). This pellet encases the active poison *para*-aminopropiophenone (PAPP) (Johnston 2012; Johnston et al. 2014). This delivery mechanism was developed to help minimise impacts on non-target (native) species that are attracted to the bait (Hetherington et al. 2007; Heiniger et al. 2018). Trials suggest that some native species will consume the sausage but chew around the HSDV and discard it, significantly decreasing exposure of those species to the poison. In comparison, cats tend to swallow the baits in several large bites resulting in consumption of the HSDV and the poison (Hetherington et al. 2007; Buckmaster et al. 2014).

Some studies indicate that poison baiting can cause marked declines in feral cat population size (Algar and Burrows 2004; Algar et al. 2010, 2013), but others found the method to be largely ineffective (Fancourt et al. 2021) or to have negative impacts on some native species (Wysong et al. 2020b). Despite numerous trials in arid areas (Johnston 2009, 2014; Johnston et al. 2012), only three have occurred in temperate southern Australia: Cape Arid in Western Australia, Wilsons Promontory in Victoria (Algar D, Hamilton N, Onus M, Hilmer S, Comer S, Tiller C, Bell L, Pinder J, Adams E, Butler S, unpub.data; Johnston 2012), and Tasman island in Tasmania (Robinson et al. 2015). Unfortunately, logistical issues and unfavourable weather conditions caused these trials to fail (Johnston 2012). As a result, uncertainty remains regarding how feral cat populations in these areas may respond to Curiosity baiting in more favourable conditions.

Commencing in 2020, a feral cat eradication is currently underway on the Dudley Peninsula of Kangaroo Island, in South Australia (Natural Resources Kangaroo Island 2015). The island is home to threatened species, including the southern brown bandicoot (*Isodon obesulus*) and the Kangaroo Island dunnart (*Sminthopsis fuliginosus aitkeni*), that are extremely vulnerable to cat predation (Johnson and Isaac 2009). Feral cats also act as the primary host for parasites such as toxoplasmosis, which have significant financial impacts on the sheep farming industry (Taggart et al. 2020). Camera surveys indicate that feral cats are found throughout the peninsula, including remote and continuous woodland pockets (Hohnen et al. 2020). High vegetation density and poor road access has meant that conventional methods, including cage trapping and shooting, are not effective in these areas. Feral cat baiting may be one of the few control methods available to target cats in these habitats. Curiosity poison baits were trialled in this study because other feral cat poison baits available in Australia (such as Eradicat® and Hisstory®) include the poison sodium

fluoroacetate (1080), to which some Kangaroo Island wildlife are less tolerant (Hohnen et al. 2019).

The aim of this study was to examine the impact of Curiosity baiting on the feral cat population found within woodland habitats of Kangaroo Island. We sought to examine (1) how Curiosity baiting impacts the density of the feral cat population, (2) the recolonisation rate of feral cats post baiting, and (3) the activity of cats on and off both roads and trackways pre- and post-baiting. This study provides information on the efficacy of this control method within continuous and remote woodland habitats of Kangaroo Island, and aims to identify ways in which implementation can be improved in future programs. The results of this study can be used to inform feral cat eradication programs on Kangaroo Island, and in similar habitats elsewhere.

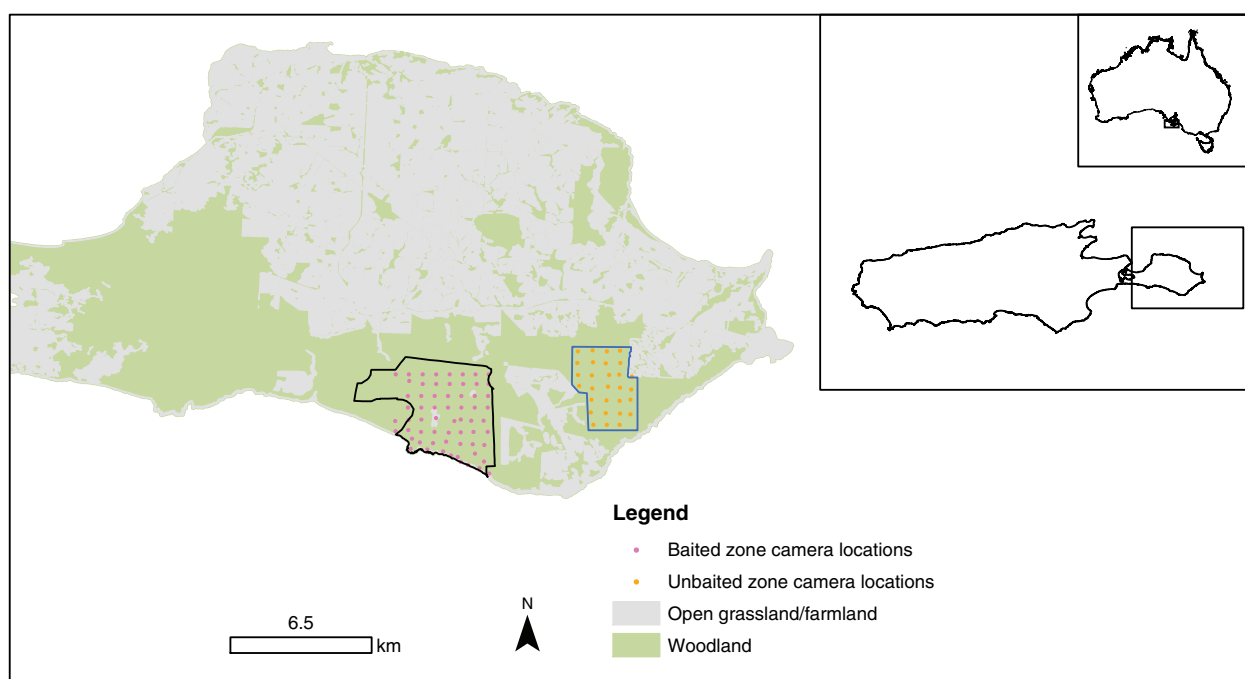
## Materials and methods

### Study site

The baited site (18.68 km<sup>2</sup>) sat within the Simpson Conservation Park and surrounding woodland, owned and managed by Bushland Conservation Pty. Ltd. (treatment site). The unbaited zone (8.21 km<sup>2</sup>) sat within the Lesueur Conservation Park (control site). Both sites are located on the Dudley Peninsula of Kangaroo Island, and consist of semi-isolated woodland patches with farmland on some boundaries (4405 km<sup>2</sup>) (Fig. 1). The area is subject to warm dry summers and cool wet winters. The Dudley Peninsula receives between 500 and 550 mm of rainfall annually (Bureau of Meteorology 2020). Foxes are not present on Kangaroo Island, and therefore neither fox nor cat control (including cage trapping or feral cat baiting) had occurred at this site prior to this study.

### Curiosity baiting

Each Curiosity bait consists of a meat sausage, within which is a single small hard plastic pellet (HSDV). This HSDV contains 78 mg of the active poison *para*-aminopropiophenone (PAPP). The treatment site consisted of an 18.68- km<sup>2</sup> zone within the Simpson Conservation Park and Bushland Conservation Pty Ltd reserve, with the boundaries directed by the 2019 South Australian Directions for Use (Department for Primary Industries and Regions South Australia 2021) and the wishes of neighbouring landholders (Fig. 1). A 500- m bait-free buffer was established around all dwellings and the property boundaries of any landholders that did not want baits deployed on or near their boundary. One day prior to deployment, baits were defrosted and warmed so that strong smelling oils began to form on the sausage skin. On 16 June 2020, baits were deployed across the treatment site at a density of 50 baits km<sup>-2</sup> (943 baits laid). To ensure both even spread of the baits across the study area and that baits landed on the ground in dense woodland, the treatment site was divided into grid cells (330 × 330 m). In each cell 4–5 baits were



**Fig. 1.** Location of study site on Kangaroo Island, showing location of cameras within the treatment site at Simpson Conservation Park (indicated by the black line), and the control zone within Lesueur Conservation Park (indicated by the blue line).

dropped in a relatively open area from a helicopter hovering 200 m above the ground. Aerial baiting cannot be conducted within 500 m of roads; therefore within each grid cell near a road, 4–5 baits were deployed by hand more than 10 m off the road (as directed by the 2019 S. A. Directions for Use). Baiting occurred on 16 June, so the pre-baiting period was defined as the 4 weeks prior to baiting (17 May 2020 until 15 June 2020) and the post-baiting period as the 4 weeks following baiting (16 June 2020 until 14 July 2020).

### Post-baiting mortality of GPS-collared feral cats

Combined VHF/GPS collars were used to monitor cat movements during the study. Cats were trapped in cage traps (Crestware Industries 40 × 40 × 80 cm and 30 × 30 × 70 cm), baited with chicken and tuna oil. Cages were deployed at 121 locations across the park, during April and May of 2020. Each trap was set at dusk and checked at dawn. Captured cats were moved into tough, dark cloth bags at the point of capture. Cats of sufficient weight (greater than 2 kg) were fitted with a Lotek™ Litetrack 140 RF GPS/VHF collar weighing 130 g (less than 5% of body weight). These collars were deployed on the cats for 1–4 months (depending when they were captured) between May and July of 2020. The GPS component of the collar recorded one waypoint every 30 min, and the VHF component emitted a standard signal and a 'mortality signal' that activated after the animal was still for more than 12 h.

Prior to baiting, GPS-collared cats were tracked (using the VHF signal) every 2–3 days, with GPS data downloaded

remotely on each occasion. After baiting occurred cats were monitored daily for 2 weeks, and then every 3–4 days for the following 2 weeks. Because PAPP intoxication is characterised by anoxia, we used regurgitated baits and/or pale blue tongue and gum colour as indicators of bait consumption (Johnston *et al.* 2012). Curiosity baiting impacts were assessed by examining the number of cats confirmed to be within the treatment site prior to baiting, and comparing that with the number of collared cats remaining alive after baiting.

### Pre- and post-baiting density of feral cats

To examine changes in feral cat density during the study, a grid of 63 Reconyx™ HyperFire HF2X cameras was deployed at the treatment site, spaced 500–700 m apart (Fig. 1). Cat densities were also monitored at the control site, with a grid of 29 cameras also spaced 500–700 m apart. Changes in the density of feral cats were monitored at the control site to determine if there was variation in cat density happening independently to the trial, across the whole peninsula. We were also interested in examining if cat activity varied among habitat features, including roads, animal trackways and woodland locations where no animal trackways were visible. Therefore, at the treatment site 15 cameras were deployed on roads, 24 were deployed on animal trackways (such as kangaroo or wallaby tracks), and 24 were deployed in woodland locations. At the control site eight cameras were deployed on roads, 11 on animal trackways, and 10 in woodland locations. Cameras were programmed to take

three images per trigger, 1 s apart, with no time delay between consecutive triggers. All cameras were deployed on either trees or stakes, and were set approximately 0.5 m off the ground and angled at 45–60° towards a cleared area 0.5–2 m away. No cameras were lured.

Each series of images of a cat passing in front of a camera was examined, and the pelage markings (particularly on the lower legs and tail) were noted. Individual identification of cats based on these pelage markings was carried out using the methods outlined in [McGregor et al. \(2015\)](#), where markings observed on a given cat are then used to identify individuals on subsequent passes. Once all cats from an array had been identified, the set of photos was re-examined twice for any inconsistencies in identification. Feral cat encounter histories were split over nights, and individual cats were recorded if present at a given detector (camera) on a given night. Feral cat densities at the treatment and control sites were calculated separately between the 4-week pre-baiting period and the 4-week post-baiting period.

Density was estimated using a spatially explicit mark-resight approach in the package 'secr' v 3.2.1 in the program R ([Efford 2020](#)). This approach requires the estimation of a buffer, which is the maximum distance from the estimated home range centre of a given animal to where the probability of detection approaches zero. We chose a buffer of 2180 m, which is the diameter of a circle with an area of  $3.72 \text{ km}^{-2}$ , the average home range of feral cats on eastern Kangaroo Island based on a study of 33 cats (P. Hodgens, unpubl. data). In all models we used the half normal detection function (HN). The models included three parameters:  $g_0$ ,  $\sigma$  and  $D$ . The parameter  $g_0$  describes the probability of detecting an individual if a detector was placed in the centre of its home range. The variable  $\sigma$  is a spatial scale parameter relating to home range size, and density ( $D$ ) is the number of individuals per hectare in the study area. Both  $g_0$  and  $\sigma$  are combined in the model to form the detection function and estimate the third parameter  $D$ , which was held constant in all models (See [McGregor et al. \(2015\)](#) for further details). We created a set of models that were biologically relevant to cats, with variables that influence  $g_0$ , including: 'b', a learned response to cameras; 't', variation in detection with time; and 'v1', variation in detection between cameras on roads or cameras on trackways. We also modelled a set of variables that might affect  $\sigma$ , including: 't', variation in home range though time; and 'h2', variation in home range size between sexes (females tend to have smaller home ranges than males [McGregor et al. \(2015\)](#)). All models were compared using Akaike Information Criterion (AIC) scores; the model with the lowest AIC value was used to predict cat density (Supplementary Table S1).

## Variation in cat activity with habitat features

At the treatment site we compared feral cat activity on roads, animal trackways and woodland sites, both pre- and

post-baiting, by calculating the percentage of trap nights with feral cat detections for each camera and then computing averages across the three categories.

## Results

### Post-baiting environment

Baits were deployed during a 12-h period (6 am–6 pm) on 16 June. Rain did not fall for 4 days following bait deployment until 20 June, when 12 mm fell, followed by 8.8, 13 and 3.6 mm on the subsequent days ([Bureau of Meteorology 2020](#)).

### Post-baiting mortality of GPS-collared feral cats

In total, 17 cats were captured on 34 occasions during 835 trap nights (0.04 trap success). Eight cats were female (weighing on average  $2.7 \pm 0.10 \text{ kg}$ ) and nine cats were male (weighing on average  $3.0 \pm 0.36 \text{ kg}$ ). GPS collars were deployed on seven female and seven male cats. All cats appeared to be in good body condition with no visible ectoparasites.

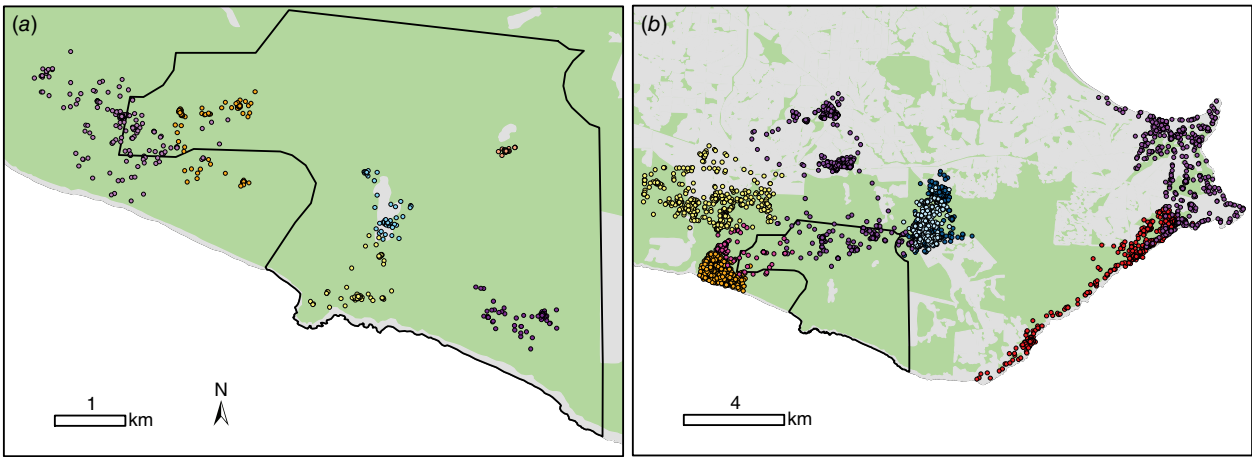
Feral cats were VHF tracked to determine their whereabouts both before baiting (i.e. if they had moved from treatment site), and after bait deployment to determine their status (alive/dead) ([Fig. 2](#), Supplementary Fig. S1). All GPS-collared cats were originally captured within the treatment site, but some cats did not return to the site after collaring and instead moved into surrounding areas (Supplementary Fig. S1). In the 2 weeks following baiting, 8 of the 14 GPS-collared feral cats were resident in or had moved through the treatment site. Of those eight cats (five females and three males), six were dead (five females and one male) within 5 days of bait deployment ([Fig. 2](#), [Table 1](#)). All cats were located within 24 h of the mortality signal (on the GPS collar) activating, and no carcasses had evidence of consumption by other animals. All had blue gums (evidence of bait consumption), and two bodies were found within 1 m of regurgitated baits. Four cats were found under bushes or shrubs, and two were found in the open woodland (not under any dense cover).

### Pre- and post-baiting density of feral cats

Cats were detected on 142 occasions over the 8-week duration of the study, and the mean distance between consecutive detections of cats was 824 m. From the camera images, 28 cats were identified, with 21 of these cats from the treatment site and 8 from the control area. Individual cats could not be identified from 17 images either due to poor image quality or the animal moving so quickly through the frame that the image was blurred ([Table 2](#)); these detections were omitted from the density estimation modelling.

At the treatment site before baiting, feral cat density was estimated to be at  $1.18 \pm 0.51 \text{ cats km}^{-2}$ . The best-fitting





**Fig. 2.** Two weeks of location data of the (a) six GPS-collared cats that died following baiting and (b) the eight GPS-collared cats that survived baiting, from 16 June (the day of baiting) until 30 June. The black line indicates the zone within which Curiosity baits were deployed, green indicates woodland, and grey indicates open areas (such as dunes) or farmland. Note that the individual in dark blue does not have a complete data set (16–22 June) due to collar failure; however, this individual was detected on camera on 12 July, indicating it survived baiting. Also, cats that died as a result of consuming a bait survived between 1 and 4 days post-baiting, resulting in different numbers of points displayed by these individuals.

**Table 1.** Cats within the treatment site prior to baiting, post-baiting mortality, and days survived post-baiting.

Collar number	Sex	Cat found within the treatment site prior to baiting	Post-baiting mortality	Days survived post-baiting
32674	F	Yes	Yes	1
32676	F	Yes	Yes	1
32679	F	Yes	Yes	2
32680	F	Yes	Yes	2
32681	F	Yes	Yes	2
32671	M	Yes	Yes	4
32678	M	Yes	No	NA
32677	M	Yes	No	NA
32670	F	No	No	NA
32673	F	No	No	NA
32684	M	No	No	NA
32683	M	No	No	NA
32675	M	No	No	NA
32669	M	No	No	NA

model included the  $\sigma$  variable ‘h2’, which describes variation in home range size among individuals (Supplementary Table S1). At the treatment site after baiting, the cat density had dropped to  $0.58 \pm 0.22$  cats km<sup>-2</sup>, and the best-fitting model included the g0 variable ‘v1’, which describes variation in detections between cameras on roads and cameras off roads. At the control site cat density before baiting was

$0.3 \pm 0.14$  cats km<sup>-2</sup>, and the best-fitting model also included the g0 variable ‘v1’ (described above). At the control site after baiting the cat density had slightly increased to  $0.48 \pm 0.32$  cats km<sup>-2</sup>, with the best-fitting model being the null model (Fig. 3, Table 3). Estimates of detection probability (g0) were highest at the treatment site before baiting (0.03), and were similar between the treatment site after baiting and both control site estimates (all estimated g0 at 0.01).

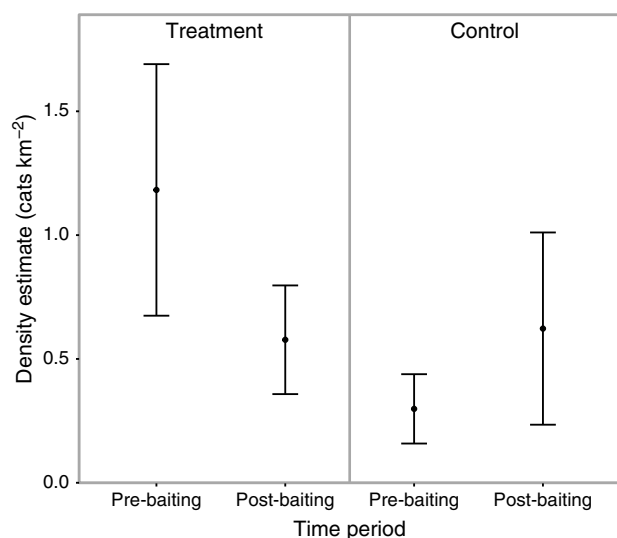
At the treatment site prior to baiting, 16 individuals were identified, and after baiting, 9 individuals were detected. Of those nine cats, five (55%) had not been previously seen at the site in the month prior, suggesting they were either residents from the treatment site that had been outside the site in the 4 weeks prior to baiting, or were completely new individuals that were recolonising the site (Supplementary Fig. S2). After baiting, new cats were first seen within the bait zone after 10 days, with four new individuals detected after 16 days (Supplementary Fig. S3). In comparison, at the control site seven individuals were present before baiting, and six individuals found at the site after baiting. Of those six cats detected after baiting, only one of those individuals was new (16%).

**Variation in cat activity with habitat features**

At the treatment site both before and after baiting, the average proportion of nights with feral cat detections (per camera) was highest on roads, followed by animal trackways and sites in woodland (Fig. 4). After baiting there were fewer detections of cats on animal trackways (0.97%) and at sites in the woodland (0.13%) compared with pre-baiting levels (3.19 and 0.43% respectively). In contrast, after

**Table 2.** Number of cats identified before and after baiting at the treatment site (Simpson Conservation Park) and the control site (Lesueur Conservation Park).

Array	Cat passes	Unidentifiable cat passes	Number of individuals	Trap nights	Average distance between passes (m)
Treatment pre-baiting	86	9	16	1860	824
Treatment post-baiting	29	7	9	1860	641
Control pre-baiting	17	1	7	1860	1058
Control post-baiting	10	0	6	1860	960

**Fig. 3.** Density of cats before and after baiting at the treatment site (Simpson Conservation Park) and the control zone (Lesueur Conservation Park).

baiting there was, on average, a greater proportion of detections of cats on roads, compared with pre-baiting levels (6.44 and 4.24% respectively).

## Discussion

Broadscale Curiosity baiting was found to effectively drive a decline in the feral cat population within woodland habitats of Kangaroo Island. Six of the eight GPS-collared feral cats that moved through the baited zone after baiting died, likely as a result of consuming a bait. Further, the density of feral cats at the treatment site declined after baiting to approximately half of the pre-baiting levels ( $1.18 \pm 0.51$  to  $0.58 \pm 0.22$  cats  $\text{km}^{-2}$  respectively). In contrast, minimal change in cat density was observed at the control site (from  $0.30 \pm 0.14$  pre-baiting to  $0.48 \pm 0.32$  post-baiting). In the period following baiting, a large number of previously undetected new cats (55% of individuals) were seen moving through the treatment site, suggesting that post-baiting recolonisation may have occurred. More females than males consumed baits, potentially because there were more females within the treatment site when baiting began. Given that the

activity of cats both before and after baiting was high on roads, this habitat feature may act as an access route for recolonising individuals. Therefore, roads and trackways could be strategically targeted (with other control techniques) to limit recolonisation and enhance the impact of the baiting on the cat population.

The results of this study, particularly the decline in the cat density observed, are comparable to previous successful Curiosity trials in other parts of Australia. For example, Curiosity baiting in the Flinders Ranges of South Australia caused a cat population decline of approximately 50% (estimated by spotlight surveys; Johnston *et al.* 2012). Curiosity baiting on Dirk Hartog Island caused a 75% decline in the resident cat population (estimated by monitoring the fate of GPS-collared individual cats; Johnston 2009).

Previous studies have discussed the importance of baiting in dry conditions as wet conditions can significantly degrade the sausage bait and compromise palatability (Eason *et al.* 1992; Johnston *et al.* 2007). In the present study heavy rain fell 4 days after baiting; however, this appeared to allow sufficient time for cats to encounter baits while they were still palatable. Baiting at times of year when the cats are likely to be hungry (such as winter) also appears important (Johnston *et al.* 2007; Robinson *et al.* 2015). Long periods of high rainfall can impact the availability of prey and therefore the cats' hunger, which influences the likelihood cats will consume baits (Algar *et al.* 2020). Baiting efficacy observed in our study may therefore vary among years, and factors such as the availability of prey should be taken into account when planning baiting programs (Algar *et al.* 2020).

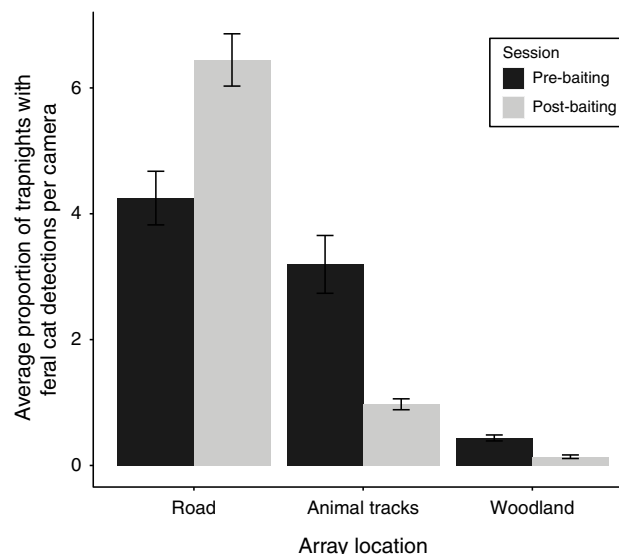
There was variability between the treatment and control sites, as well as the time period (pre- and post-baiting), in the models that best fit the respective detection histories. At the treatment site prior to baiting, the model describing variation in home range size between sexes best fit the data. After baiting, the best-fitting model included variation in detection probability with roads. Potentially, the increased importance of roads in describing the cat detections post-baiting may reflect the role roads play as either access routes for recolonisation, or use of recently unused parts of a cat's home range. For the control site, the best-fitting model prior to baiting also included variation in detection probability with roads, further highlighting the influence roads have on impacting the movement of cats. Post-baiting at this site, the null model

**Table 3.** Density of cats before and after baiting at the treatment site (Simpson Conservation Park) and the control site (Lesueur Conservation Park).

Array	Cats per km <sup>2</sup>	s.e.	Lower confidence interval	Upper confidence interval	g0 <sup>A</sup>	g0 value	s.e.	$\sigma^B$	$\sigma$ value	s.e.
Treatment pre-baiting	1.18	0.51	0.67	1.69	n	0.03	0.01	h2	184.19	47.01
Treatment post-baiting	0.58	0.22	0.36	0.80	vl	0.01	0.00	n	579.22	89.49
Control pre-baiting	0.30	0.14	0.16	0.44	vl	0.01	0.01	n	1796.77	995.49
Control post-baiting	0.48	0.32	0.17	0.80	n	0.01	0.00	n	793.93	309.56

<sup>A</sup>Variables that influence g0 include: 'b', a learned response to cameras; 't', variation in detection with time; and 'vl', variation in detection between cameras on roads or cameras on trackways.

<sup>B</sup>Variables that influence  $\sigma$  include: 't', variation in home range through time; and 'h2', variation in home range size among individuals.

**Fig. 4.** The average percentage of nights with cat detections on roads, animal trackways and woodland habitats both before and after baiting at the treatment site.

best fit the detection history, suggesting that road use is not consistent through time.

After baiting, new cats were detected moving into the treatment site, with activity highest along roads. [Lazenby et al. \(2015\)](#) also observed rapid re-immigration of cats following control in temperate forests of Tasmania, and suggested that this may be driven by the increased use of area by roaming subordinate individuals. Potentially, feral cat control such as cage trapping could be conducted on roadways after baiting occurs, to help remove newly arriving individuals before they become established. Most new cats arrived at the treatment site between 10 and 20 days post-baiting; therefore if post-baiting cat control along roads did occur, it would be important to consider this time period. An alternative to post-baiting trapping of cats on roads could be the deployment of a second round of bait. Such an approach may facilitate control of new individuals, but is not likely to control cats that are bait-averse, such as the two GPS-collared cats in this trial that moved through the treatment site within the first 5 days after baiting (when other cats died), without appearing to have consuming a bait. These cats may have either found baits unpalatable, or may have regurgitated the bait prior to intoxication and therefore survived ([Johnston et al. 2020](#)).

Roads are often used by carnivores to move through both fragmented and continuous habitats in other parts of Australia ([Hradsky et al. 2017](#); [Wysong et al. 2020a, 2020b](#)), and baiting on or near roads has been suggested as a tool to maximise baiting efficacy elsewhere ([Geyle et al. 2020](#)). High use of roads by cats may have occurred in this study because there is minimal traffic within the reserves, and no competition with other mesopredators (e.g. foxes (*Vulpes vulpes*) or Dingoes (*Canis lupis*)) for use of roads, which



has been observed elsewhere (Fancourt et al. 2021). This extensive use of roads by cats, both before and after baiting, suggests that where possible (and within the 'Directions of Use' for the product), the placement of baits on or near roads is likely to maximise cat exposure to the baits and increase the likelihood of a cat population decline occurring as a result of baiting.

Examining the impacts of Curiosity baiting on non-target (native) species was not an aim of this study, but potential impacts are discussed briefly here for the benefit of future programs. Some species native to Kangaroo Island are likely to consume baits. These include Rosenberg's goanna (*Varanus rosenbergi*), brushtail possums (*Trichosurus vulpecula*), bush rats (*Rattus fuscipes*), Australian ravens (*Corvus coronoides*), and on rare occasions southern brown bandicoots (*Isodon obesulus*) (Hohnen et al. 2019). Rosenberg's goanna has a low tolerance to PAPP (LD50 13.2 mg or 0.16 baits (McLeod and Saunders 2013)), but negative impacts can be avoided by baiting during cold months when they are less active (as prescribed by the South Australian 'Directions of Use' (Department for Primary Industries and Regions South Australia 2021)). Both brushtail possums and bush rats have a high tolerance to PAPP (LD50 1750 mg or 21 baits, LD50 87.1 mg or 1.08 baits respectively (McLeod and Saunders 2013)) and are less likely to consume the HSDV (Buckmaster et al. 2014). Australian ravens are also tolerant of PAPP (LD50 79.3 mg or 0.9 baits (McLeod and Saunders 2013)) but may swallow baits whole and ingest the HSDV. Brown bandicoots have a low tolerance to PAPP (LD50 5.4 or 0.06 baits (McLeod and Saunders 2013)) and have been found to chew through a HSDV on rare occasions (Heiniger et al. 2018), so monitoring should also be considered for this species. In our study, bandicoots were detected at one site prior to baiting and then at three sites post-baiting, suggesting in this case that no negative population-level impacts occurred.

Overall, Curiosity baiting was an effective tool for managing cats in continuous and remote woodland habitats on Kangaroo Island. This technique may be a useful cat-management tool in temperate habitats elsewhere, but site-specific differences such as impacts on non-target species should be considered. Future Curiosity baiting programs would benefit from understanding habitat preferences of feral cats, including potential preferential use of habitats such as coastal heathland or farmland edges, where baiting could be targeted. Cat activity appeared to be high along roads both pre-and post-baiting, suggesting that baiting near roadways is likely to increase encounter rates between cats and the baits themselves. Likewise, conducting further feral cat control along roads and tracks after baiting has occurred may slow the rate of cat recolonisation in the control area. Ultimately, baiting is a method that can be used to cause feral cat population declines in continuous woodland habitats where other cat control techniques are not feasible.

## Supplementary material

Supplementary material is available [online](#).

## References

- Algar D, Burrows N (2004) Feral cat control research: Western Shield review – February 2003. *Conservation Science Western Australia* 5, 131–163.
- Algar D, Angus GJ, Brazell RI, Gilbert C, Withnell GB (2010) Eradication of feral cats on Faure Island, Western Australia. *Journal of the Royal Society of Western Australia* 93, 133.
- Algar D, Onus M, Hamilton N (2013) Feral cat control as part of rangelands restoration at Lorna Glen (Matuwa), Western Australia: the first seven years. *Conservation Science Western Australia* 8, 367–381.
- Algar D, Johnston M, Tiller C, Onus M, Fletcher J, Desmond G, Hamilton N, Speldewinde P (2020) Feral cat eradication on Dirk Hartog Island, Western Australia. *Biological Invasions* 22, 1037–1054. doi:10.1007/s10530-019-02154-y
- Buckmaster T, Dickman CR, Johnston MJ (2014) Assessing risks to non-target species during poison baiting programs for feral cats. *PLoS One* 9, e107788. doi:10.1371/journal.pone.0107788
- Bureau of Meteorology (2020) Climate data online. In '<http://www.bom.gov.au/climate/data/?ref=fr>'. (Bureau of Meteorology, Canberra, ACT, Australia)
- Comer S, Clausen L, Cowen S, Pinder J, Thomas A, Burbidge AH, Tiller C, Algar D, Speldewinde P (2020) Integrating feral cat (*Felis catus*) control into landscape-scale introduced predator management to improve conservation prospects for threatened fauna: a case study from the south coast of Western Australia. *Wildlife Research* 47, 762–778. doi:10.1071/WR19217
- Department of Primary Industries and Regions South Australia (2021) Directions for use of Curiosity PAPP feral cat baits (prepared bait) in South Australia. South Australian Government, Adelaide, SA, Australia.
- Doherty TS, Glen AS, Nimmo DG, Ritchie EG, Dickman CR (2016) Invasive predators and global biodiversity loss. *Proceedings of the National Academy of Sciences* 113, 11261–11265. doi:10.1073/pnas.1602480113
- Doherty TS, Bengsen AJ, Davis RA (2015) A critical review of habitat use by feral cats and key directions for future research and management. *Wildlife Research* 41, 435–446. doi:10.1071/WR14159
- Eason CT, Morgan DR, Clapperton BK (1992) Toxic bait and baiting strategies for feral cats. In 'Proceedings of the Fifteenth Vertebrate Pest Conference, 3–5 March, 1992, Newport Beach, CA, USA'. pp. 371–376. (Eds E Borrecco, RE Marsh) Available at <https://digitalcommons.unl.edu/vpc15/25>
- Efford MG (2020) secr: Spatially explicit capture–recapture models. In 'R package version 4.3.1'. <https://CRAN.R-project.org/package=secr>
- Fancourt BA, Augusteyn J, Cremasco P, Nolan B, Richards S, Speed J, Wilson C, Gentle MN (2021) Measuring, evaluating and improving the effectiveness of invasive predator control programs: feral cat baiting as a case study. *Journal of Environmental Management* 280, 111691. doi:10.1016/j.jenvman.2020.111691
- Geyle HM, Stevens M, Duffy R, Greenwood L, Nimmo DG, Sandow D, Thomas B, White J, Ritchie EG (2020) Evaluation of camera placement for detection of free-ranging carnivores; implications for assessing population changes. *Ecological Solutions and Evidence* 1, e12018. doi:10.1002/2688-8319.12018
- Heiniger J, Cameron SF, Gillespie G (2018) Evaluation of risks for two native mammal species from feral cat baiting in monsoonal tropical northern Australia. *Wildlife Research* 45, 518–527. doi:10.1071/WR17171
- Hetherington CA, Algar D, Mills H, Bencini R (2007) Increasing the target-specificity of ERADICAT® for feral cat (*Felis catus*) control by encapsulating a toxicant. *Wildlife Research* 34, 467–471. doi:10.1071/WR06140
- Hohnen R, Murphy BP, Legge SM, Dickman CR, Woinarski JCZ (2019) Uptake of 'Eradicat' feral cat baits by non-target species on Kangaroo Island. *Wildlife Research* 47(8), 547–556. doi:10.1071/WR19056
- Hohnen R, Berris K, Hodgins P, Mulvaney J, Florence B, Murphy BP, Legge SM, Dickman CR, Woinarski JCZ (2020) Pre-eradication

- assessment of feral cat density and population size across Kangaroo Island, South Australia. *Wildlife Research* 47(8), 669–676. doi:10.1071/WR19137
- Hradsky BA, Robley A, Alexander R, Ritchie EG, York A, Di Stefano J (2017) Human-modified habitats facilitate forest-dwelling populations of an invasive predator, *Vulpes vulpes*. *Scientific Reports* 7, 1–12. doi:10.1038/s41598-017-12464-7
- Johnson CN, Isaac JL (2009) Body mass and extinction risk in Australian marsupials: the 'Critical Weight Range' revisited. *Austral Ecology* 34, 35–40. doi:10.1111/j.1442-9993.2008.01878.x
- Johnston MJ (2012) 'Field assessment of the Curiosity bait for management of Feral Cats after fire at Wilsons Promontory National Park.' (Department of Sustainability and Environment: Melbourne, Vic., Australia)
- Johnston MJ, Shaw MJ, Robley A, Schedvin NK (2007) Bait uptake by feral cats on French Island, Victoria. *Australian Mammalogy* 29, 77–83. doi:10.1071/AM07009
- Johnston MJ, Algar D, Onus M, Hamilton N, Hilmer S, Withnell B, Koch K (2009) A bait efficacy trial for the management of feral cats on Dirk Hartog Island. Arthur Rylah Institute for Environmental Research, Melbourne, Vic., Australia
- Johnston MJ, Gigliotti F, O'Donoghue M, Holdsworth M, Robinson S, Herrod A, Eklom K (2012). Field assessment of the Curiosity bait for management of feral cats in the semi-arid zone (Flinders Ranges National Park). Arthur Rylah Institute for Environmental Research, Melbourne, Vic., Australia
- Johnston MJ, Bould L, O'Donoghue M, Holdsworth M, Marmion P, Bilney R, Reside A, Caldwell D, Gabarov R, Gentles T (2014) Field efficacy of the Curiosity bait for managing feral cats at Roxby Downs, South Australia. Arthur Rylah Institute for Environmental Research, Melbourne, Vic., Australia
- Johnston MJ, Algar D, O'Donoghue M, Morris J, Buckmaster T, Quinn J (2020) Efficacy and welfare assessment of an encapsulated para-aminopropiophenone (PAPP) formulation as a bait-delivered toxicant for feral cats (*Felis catus*). *Wildlife Research* 47, 686–697. doi:10.1071/WR19171
- Lazenby BT, Mooney NJ, Dickman CR (2015) Effects of low-level culling of feral cats in open populations: a case study from the forests of southern Tasmania. *Wildlife Research* 41, 407–420. doi:10.1071/WR14030
- Legge S, Murphy BP, McGregor H, Woinarski J, Augusteyn J, Ballard G, Baseler M, Buckmaster T, Dickman C, Doherty T (2017) Enumerating a continental-scale threat: how many feral cats are in Australia? *Biological Conservation* 206, 293–303. doi:10.1016/j.biocon.2016.11.032
- McGregor H, Legge S, Potts J, Jones ME, Johnson CN (2015) Density and home range of feral cats in north-western Australia. *Wildlife Research* 42, 223–231. doi:10.1071/WR14180
- McLeod L, Saunders G (2013) Pesticides used in the management of vertebrate pests in Australia: a review. NSW Department of Primary Industries, Orange, NSW, Australia.
- Medina FM, Bonnaud E, Vidal E, Tershy BR, Zavaleta ES, Donlan CJ, Keitt BS, Le Corre M, Horwath SV, Nogales M (2011) A global review of the impacts of invasive cats on island endangered vertebrates. *Global Change Biology* 17, 3503–3510. doi:10.1111/j.1365-2486.2011.02464.x
- Medway DG (2004) The land bird fauna of Stephens Island, New Zealand in the early 1890s, and the cause of its demise. *Notornis* 51, 201–211.
- Natural Resources Kangaroo Island (2015) Feral cat eradication on Kangaroo Island 2015–2030. South Australian Department of Environment and Water, Kingscote, SA, Australia
- Nishimura Y, Goto Y, Yoneda K, Endo Y, Mizuno T, Hamachi M, Maruyama H, Kinoshita H, Koga S, Komori M (1999) Interspecies transmission of feline immunodeficiency virus from the domestic cat to the Tsushima cat (*Felis bengalensis euphilura*) in the wild. *Journal of Virology* 73, 7916–7921. doi:10.1128/JVI.73.9.7916-7921.1999
- Phillips RB, Winchell CS, Schmidt RH (2007) Dietary overlap of an alien and native carnivore on San Clemente Island, California. *Journal of Mammalogy* 88, 173–180. doi:10.1644/06-MAMM-A-015R2.1
- Robinson S, Gadd L, Johnston M, Pauza M (2015) Long-term protection of important seabird breeding colonies on Tasman Island through eradication of cats. *New Zealand Journal of Ecology* 39, 316–322.
- Taggart PL, Fancourt BA, Peacock D, Caraguel CG, McAllister MM (2020) Variation in *Toxoplasma gondii* seroprevalence: effects of site, sex, species and behaviour between insular and mainland macropods. *Wildlife Research* 46, 540–546. doi:10.1071/WR19041
- Veitch CR (2001) The eradication of feral cats (*Felis catus*) from Little Barrier Island, New Zealand. *New Zealand Journal of Zoology* 28, 1–12. doi:10.1080/03014223.2001.9518252
- Woinarski J, Burbidge A, Harrison P (2014) 'The Action Plan for Australian Mammals 2012.' (CSIRO Publishing: Melbourne, Vic., Australia)
- Woinarski JCZ, Garnett ST, Legge SM, Lindenmayer DB (2016) The contribution of policy, law, management, research, and advocacy failings to the recent extinctions of three Australian vertebrate species. *Conservation Biology* 31, 13–23. doi:10.1111/cobi.12852
- Wysong ML, Hradsky BA, Iacona GD, Valentine LE, Morris K, Ritchie EG (2020a) Space use and habitat selection of an invasive mesopredator and sympatric, native apex predator. *Movement Ecology* 8, 18. doi:10.1186/s40462-020-00203-z
- Wysong ML, Iacona GD, Valentine LE, Morris K, Ritchie EG (2020b) On the right track: placement of camera traps on roads improves detection of predators and shows non-target impacts of feral cat baiting. *Wildlife Research* 47(8), 557–569. doi:10.1071/WR19175

**Data availability.** The data in this paper are publicly available at Figshare: <https://doi.org/10.6084/m9.figshare.16994119.v1>

**Conflicts of interest.** The authors declare no conflicts of interest.

**Declaration of funding.** This study was funded through the Kangaroo Island Landscapes Board, by the Australian Government's Regional Land Partnerships Program.

**Acknowledgements.** Big thankyou to everyone who contributed to the fieldwork for this project. Thanks to Michael Johnston and Julie Quinn for providing advice regarding the timing of baiting. Thanks also to adjacent landholders who generously let us trap cats on their land and conduct the trial nearby – Bushland Conservation Pty Ltd., Jeff Howard, Val Howard, Brody Howard, the Helyar family, John Turnbull, Geoff Wallbridge and Hillary Parsons. This study was conducted under the South Australian Animal Ethics Permit 53-2019M2.

#### Author affiliations

<sup>A</sup>Research Institute for the Environment and Livelihoods, Building Yellow 2, Casurina Campus, Charles Darwin University, Ellengowan Drive, Darwin, NT 0810, Australia.

<sup>B</sup>NRM South, 297 Macquarie Street, South Hobart, Tas. 7004, Australia.

<sup>C</sup>Kangaroo Island Landscape Board, 37 Dauncey Street, Kingscote, SA 5223, Australia.